



BMW
ConnectedDrive

[www.bmw.com/
connecteddrive](http://www.bmw.com/connecteddrive)



Sheer
Driving Pleasure

IT'S NOT JUST WHERE TO GO, IT'S HOW TO GET THERE.

HOW-TO GUIDE:
BMW i CONNECTED DRIVE SERVICES FOR NAVIGATION.

BMW ConnectedDrive
So connected, you're free.

BMW i CONNECTED DRIVE SERVICES FOR NAVIGATION.

What are BMW i ConnectedDrive Services for Navigation?

BMW i ConnectedDrive Services for Navigation offer you all the information to make electric driving easier and more convenient.

The centre of these services is the range assistant with dynamic range map, which takes into account key factors such as the charging level of the battery, your driving style, topography and also the current traffic conditions.

If the range assistant detects that one of these factors will prevent you from reaching your destination, it recommends changing to the ECO PRO Route as an alternative route or to switch to the efficient ECO PRO+ driving mode or to search for the next charging station on the way to your destination.

Requirements for use:

- The SIM card, which is installed in your BMW i as standard, makes the use of the BMW i ConnectedDrive Services for Navigation possible for all BMW i vehicles



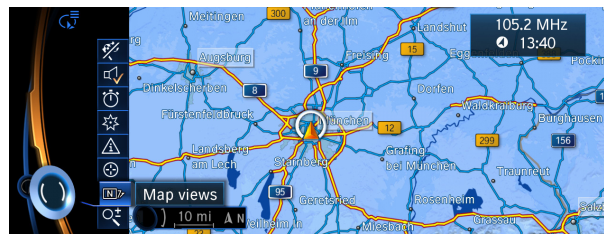
BMW i CONNECTED DRIVE SERVICES FOR NAVIGATION – DYNAMIC RANGE MAP.

1.



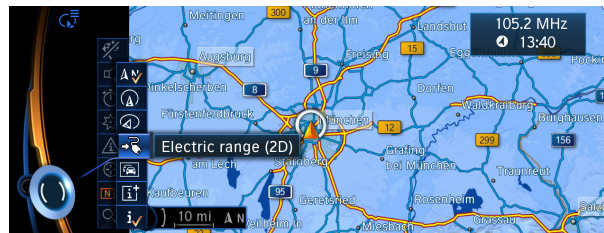
Select 'Navigation' in the main menu.

2.



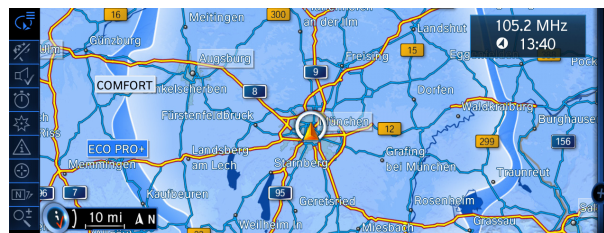
Press the iDrive Controller to the left to reach the left navigation bar and select 'Map views'.

3.



Confirm 'Electric range (2D)' (set tick).

4.



The dynamic range map will now be displayed, showing the range of the BMW i3 depending on the set mode, for example Comfort and ECO PRO+.

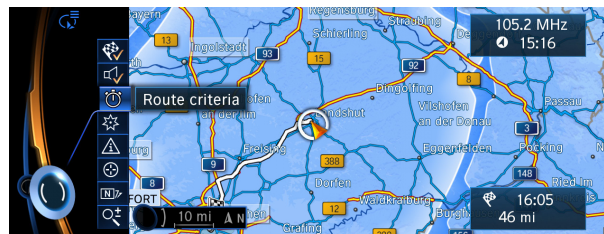
BMW i CONNECTED DRIVE SERVICES FOR NAVIGATION – INTERMODAL ROUTING.

1.



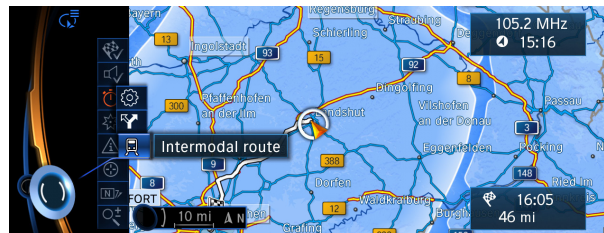
Select 'Navigation' in the main menu.

2.



Press the iDrive Controller to the left to reach the left navigation bar and select 'Route criteria'.

3.



Confirm 'Intermodal route'.

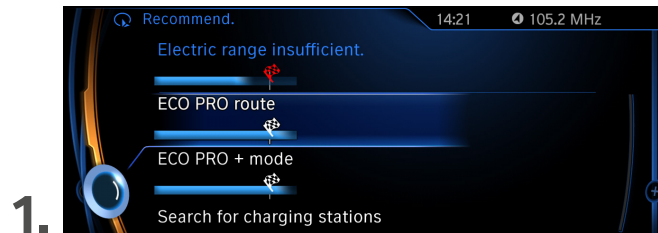
4.



You will now receive information on alternative forms of transportation which may get you to your destination more efficiently. Navigation to the next park-and-ride garage, detailed public transportation timetable information and the footpaths are calculated for you.

BMW i CONNECTED DRIVE SERVICES FOR NAVIGATION – RANGE ASSISTANT.

If a specified route is not within the available range, the range assistant automatically reacts and offers up to three recommendations:



Use the ECO PRO route.



Switch to the ECO PRO + mode.



Search for charging stations.

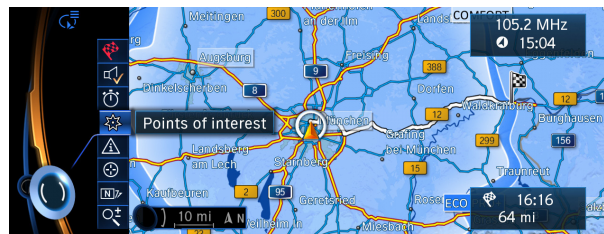
BMW i CONNECTED DRIVE SERVICES FOR NAVIGATION – SEARCH FOR CHARGING STATIONS WITHIN NAVIGATION.

1.



Select 'Navigation' in the main menu.

2.



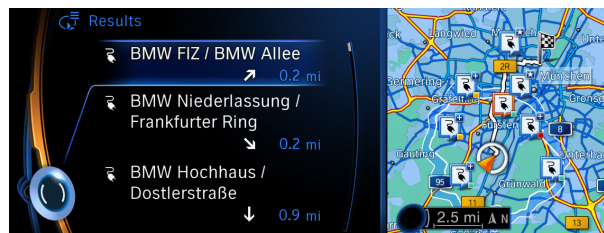
Press the iDrive Controller to the left to reach the left navigation bar and select 'Points of interest'.

3.



Confirm 'Vehicle charging station'.

4.



Select a charging station to include it in the navigation.

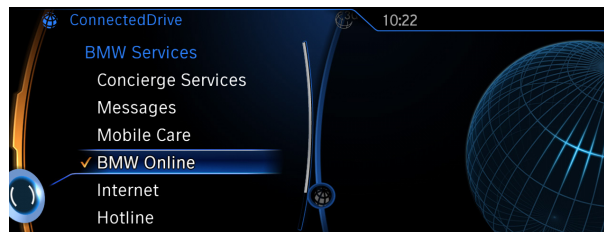
BMW i CONNECTED DRIVE SERVICES FOR NAVIGATION – SEARCH FOR CHARGING STATIONS VIA BMW ONLINE.

1.



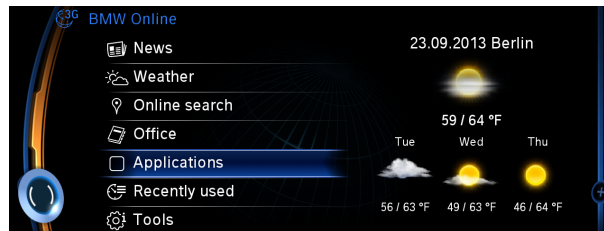
Select 'ConnectedDrive' in the main menu.

2.



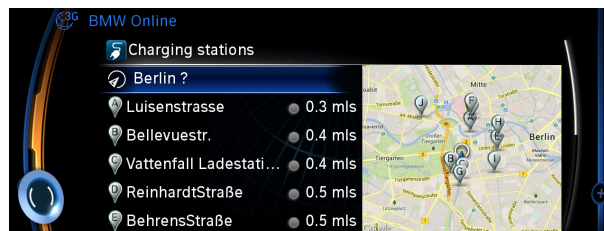
Click 'BMW Online' in the ConnectedDrive menu.

3.



Go to 'Applications' within the online portal.

4.



Select the application 'Charging stations'.

BMW
ConnectedDrive

[www.bmw.com/
connecteddrive](http://www.bmw.com/connecteddrive)



Sheer
Driving Pleasure